

THE PAW PARK


















ELKS-ROYAL PURPLE PARK


ST. PETER'S SCHOOL  
PLAYGROUND

PARKVIEW PLACE PARK

UNITY & DISTRICT  
HEALTH CENTRE

### LEGEND:

-  HERITAGE MURAL
-  WALKING PATH (PAVED AND SIDEWALK)
-  FUTURE WALKING PATH
-  PURPLE LOOP (4,815 m)
-  BLUE LOOP (3,725 m)
-  ORANGE LOOP (3,290 m)
-    DISTANCE MARKER (500 METRE INTERVALS)
-  POINT OF INTEREST
-  TREES
-  FUTURE GROWTH
-  BUILDING
-  RESIDENTIAL
-  COMMERCIAL / SHOPPING
-  INDUSTRIAL
-  PUBLIC / GRASSLAND



ORCHARD PARK

UNITY & DISTRICT  
HERITAGE MUSEUM

UNITY & DISTRICT  
REGIONAL PARK

UNITY CREDIT UNION  
AQUATIC CENTRE

UNITY COMMUNITY CENTRE

MEMORIAL PARK

UNITY PUBLIC SCHOOL  
PLAYGROUND

TOWN OF UNITY OFFICE

UNITY COMPOSITE HIGH  
SCHOOL FOOTBALL FIELD

KINSMEN PARK

UNITY AGRICULTURAL SOCIETY  
RODEO GROUNDS